






Year 1/2
Spring

Moor First Geography
Knowledge Organiser
World Study

Weaving Concepts


 Locality Knowledge

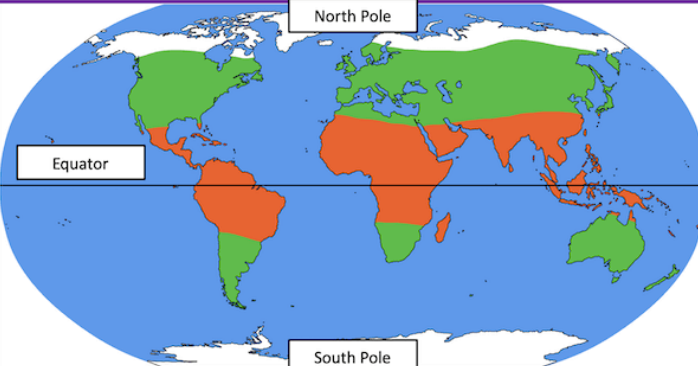

 Place Knowledge


 Geographical Skills



- ### WHAT SHOULD I ALREADY KNOW?
- Explain the four seasons and associated weather.
 - Be able to locate England on a UK map.
 - Explain some similarities and differences between life in this country and other countries.

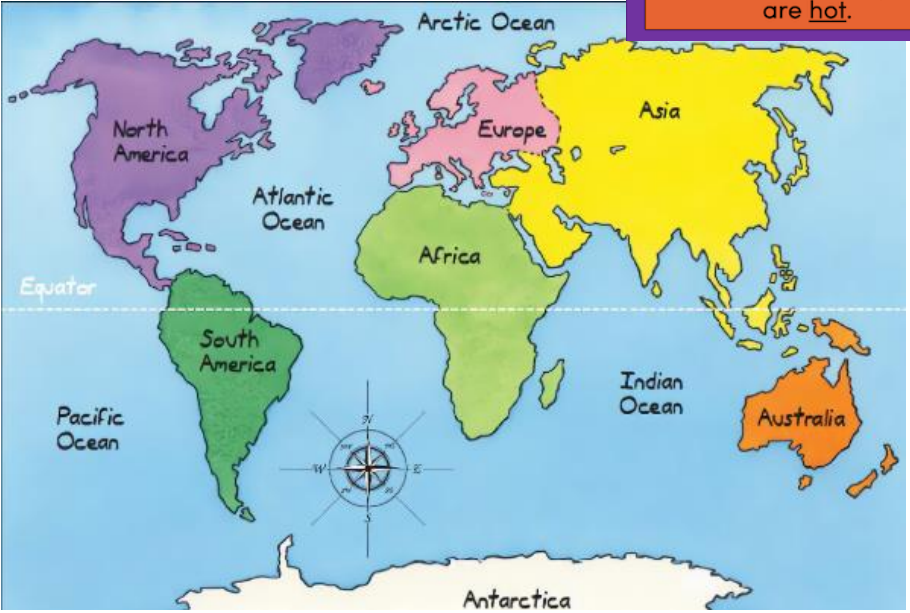
At the top and bottom of the Earth are the poles.



Places near the Equator are hot.

Places near the North and South Pole are cold.

- ### What will I learn?
- Atlases and globes help us to find different countries and continents.
 - There are seven continents:
 - Asia, Africa, North American, South America, Antarctica, Europe, Australia.
 - There are five oceans: - Arctic Ocean, Southern Ocean, Indian Ocean, Atlantic Ocean, Pacific Ocean.
- I will locate hot and cold areas of the world in relation to the equator and North or South Pole.



VOCABULARY

World	The earth, together with all of its countries and people.
Continent	Large solid area of land. (Europe, Asia, Africa, North and South America, Australia, Antarctica).
Equator	Imaginary line around the middle of the Earth.
Globe	A sphere model of the Earth, on which a map of the world is drawn.
Ocean	A large expanse of sea
North/ South Pole	Two points on Earth's surface that are furthest away from equator.